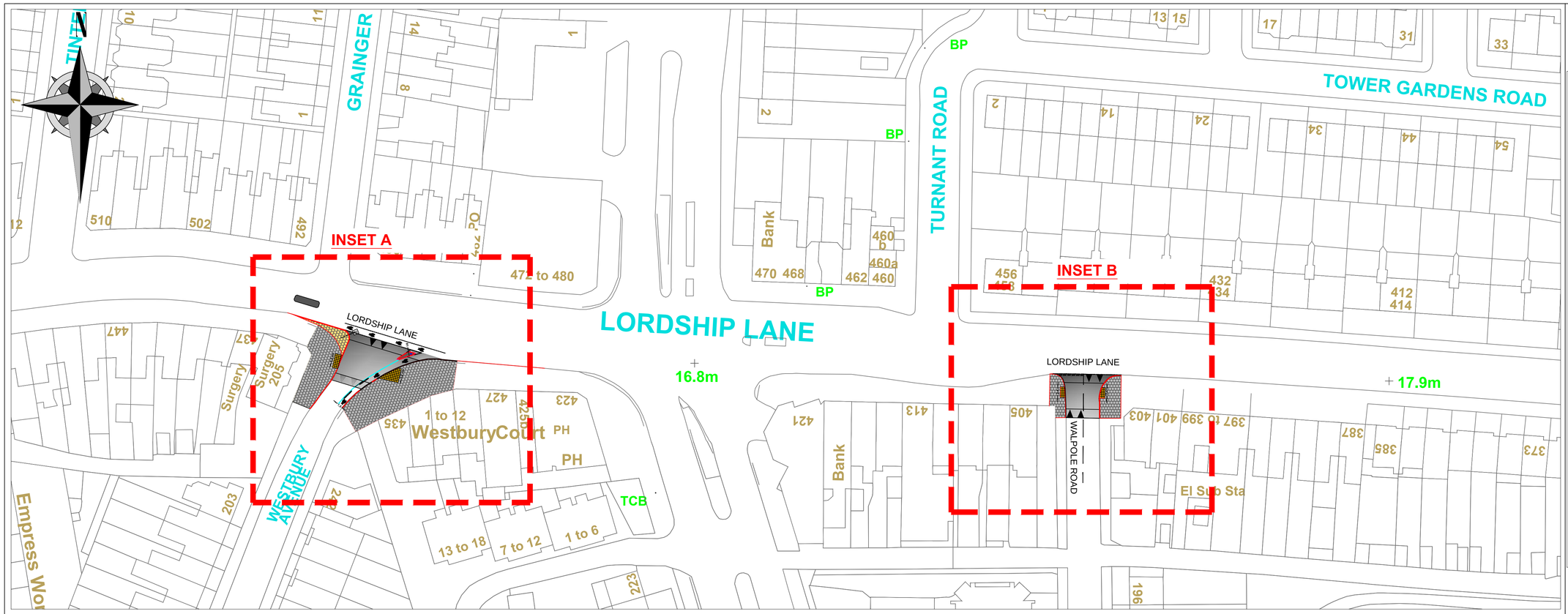

This product includes mapping data licensed from Ordnance Survey with the permission of HMSO © Crown Copyright LBH 2013. All rights reserved.
License number 100019199.

LEGENDS

- 600 x 600 x 63mm precast concrete flag paving, 30mm designated mortar = 368m2
- 600 x 600 x 63mm precast concrete flag paving, 30mm designated mortar, 100mm ST1 Concrete, 100mm Type 1 = 18.4m2
- Random mix of natural and charcoal Marshalls keyblock 200 x 100 x 65mm (25% charcoal), 30mm mortar, 100mm ST1 Concrete, 100mm Type 1 = 1.86m2
- Speed Table to be constructed as per LOHAC 1100.06 (Typical Arrangement for Asphalt Speed Table) = 220m2
- B — Supply and install TMP keep left bollard, 0.45m back from edge of kerb.
- 125 x 150mm granite kerb (full height)
- 125 x 150mm granite kerb (full height)
- 400 x 400 x 65mm precast concrete buff tactile paving, 30mm thick sharp sand bed, = 18m2

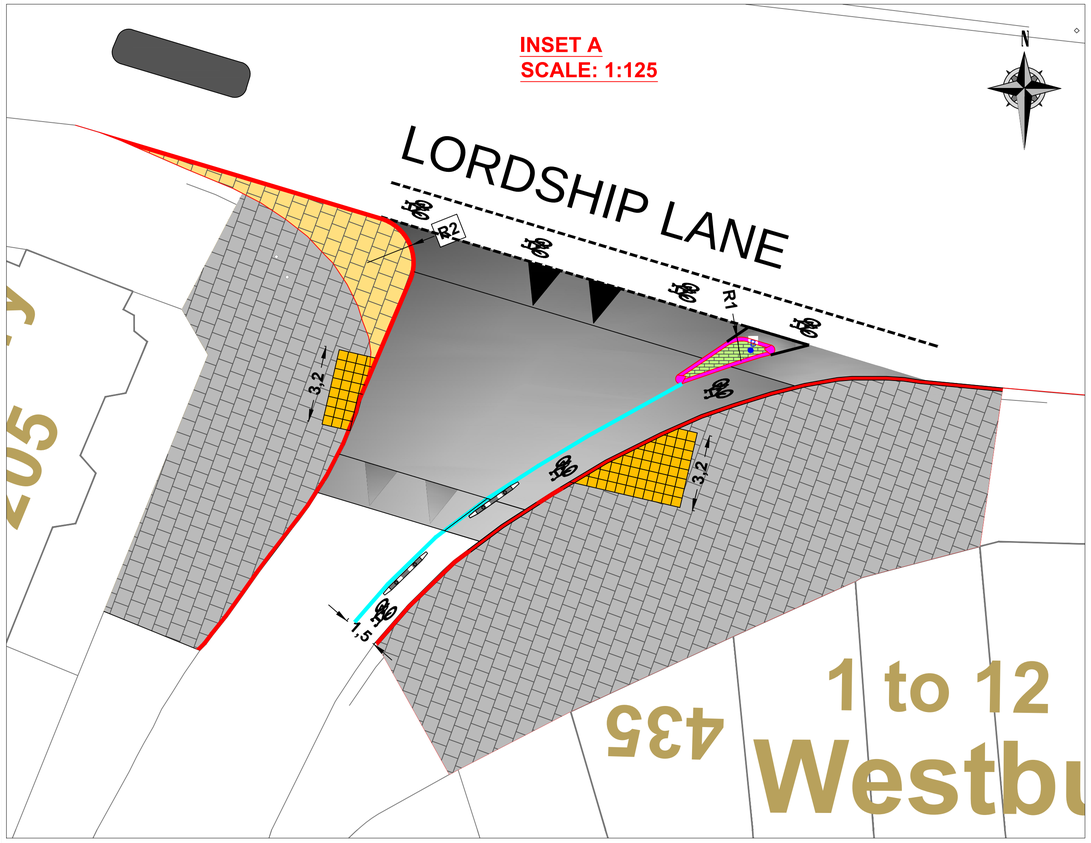

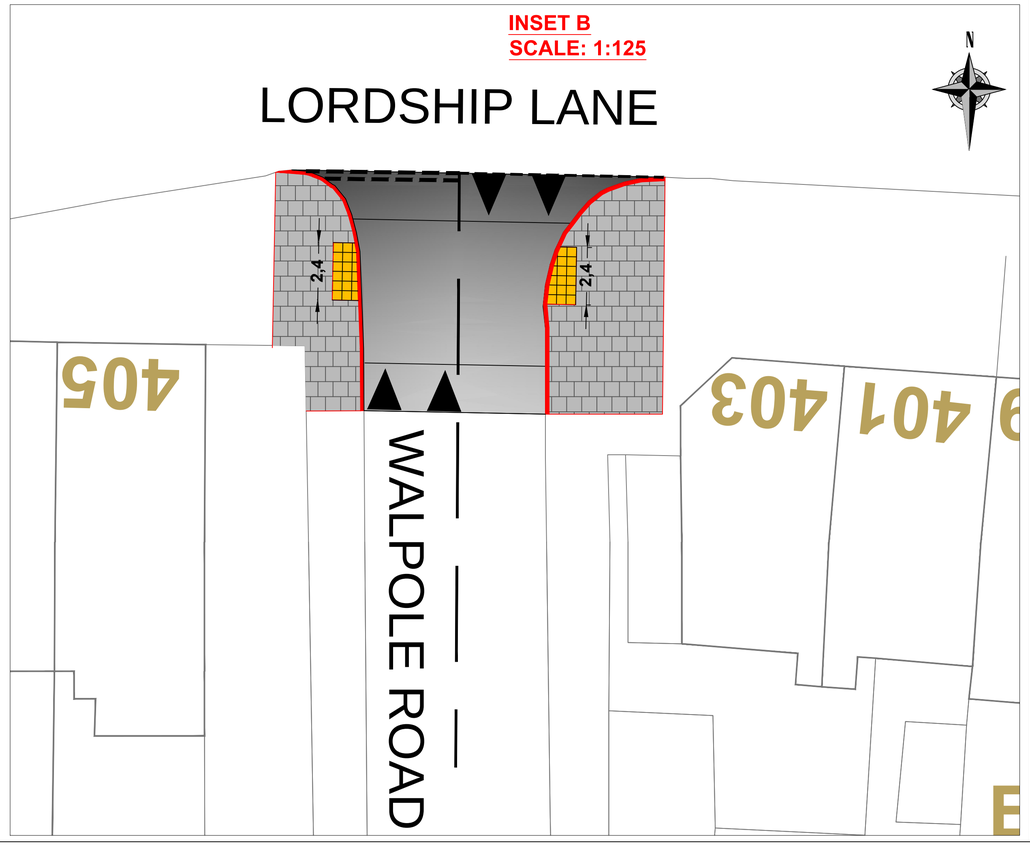

Rev	Description	Checked	Date

Project:
LORDSHIP LANE
ROAD SAFETY IMPROVEMENT

Title:
LORDSHIP LANE/WESTBURY AVENUE &
LORDSHIP LANE/WALPOLE ROAD

Path:

Designed:	Drawn:	Checked:
AA	AA	DG

Scale:	Date Drawing Created:
SEE@DWG	26/06/2018

Drg. No:	Rev:
CONSULTATION	

COMMERCIAL & OPERATIONS
OPERATIONS

1st Floor, River Park House, 225 High Road, Wood Green, London N22 8HQ
Tel: 020 8489 0000
Interim Director: Stephen McDonnell

Haringey LONDON

www.haringey.gov.uk